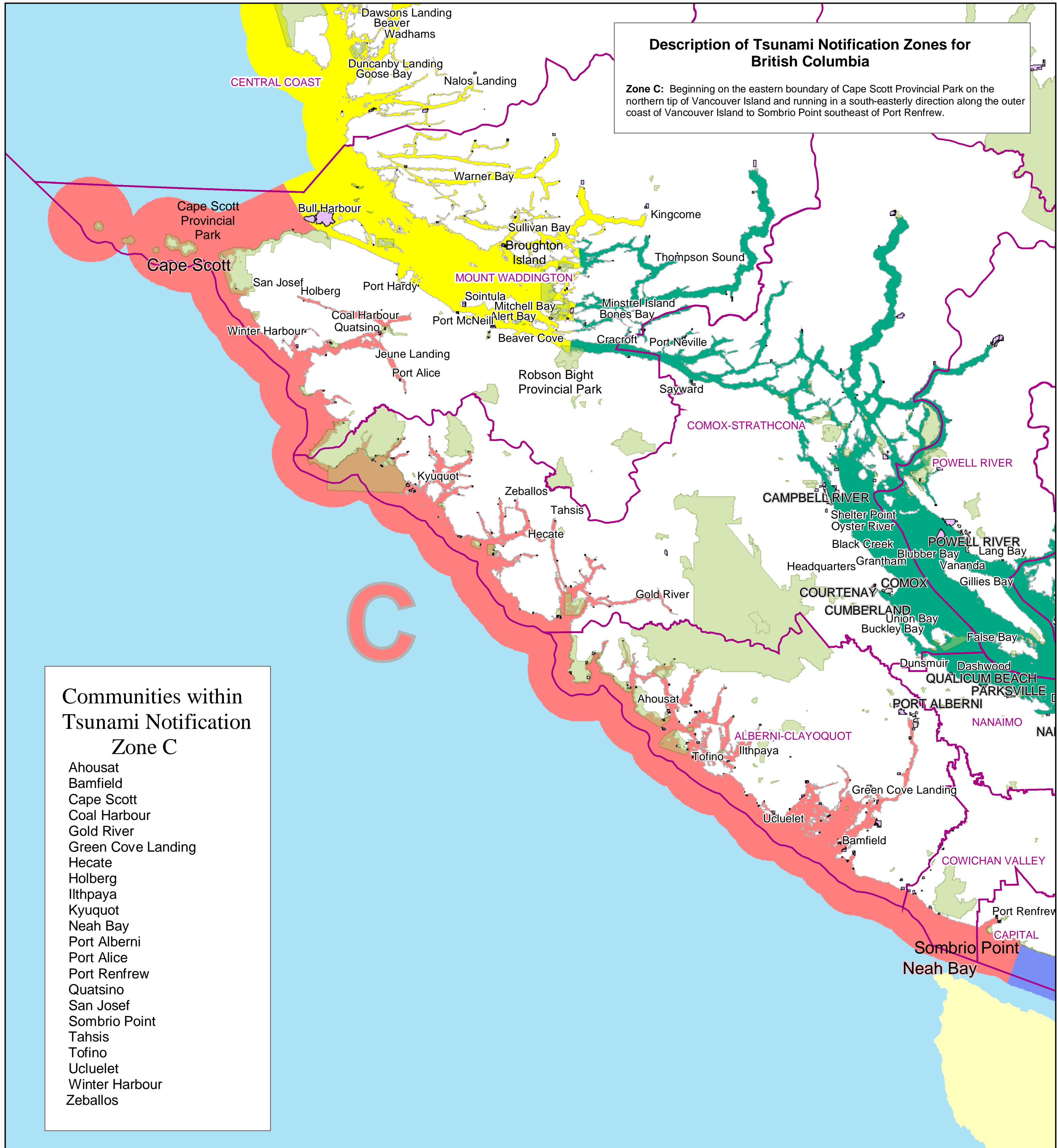


Tsunami Notification Zone C for British Columbia



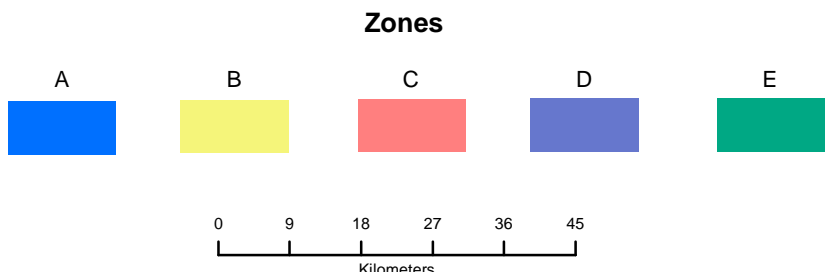
Description of Tsunami Notification Zones for British Columbia

Zone C: Beginning on the eastern boundary of Cape Scott Provincial Park on the northern tip of Vancouver Island and running in a south-easterly direction along the outer coast of Vancouver Island to Sombrio Point southeast of Port Renfrew.

- Communities within Tsunami Notification Zone C**
- Ahousat
 - Bamfield
 - Cape Scott
 - Coal Harbour
 - Gold River
 - Green Cove Landing
 - Hecate
 - Holberg
 - Ilthpaya
 - Kyuquot
 - Neah Bay
 - Port Alberni
 - Port Alice
 - Port Renfrew
 - Quatsino
 - San Josef
 - Sombrio Point
 - Tahsis
 - Tofino
 - Ucluelet
 - Winter Harbour
 - Zeballos

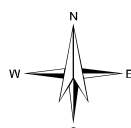
C

Legend



Data Sources and Notes

Base data - dsswhse 2 mil layers file
 Canada roads-C:\ESRI\ESRDATA\CANADA\ROADS
 USA roads-C:\ESRI\ESRDATA\USA\ROADS



Produced for:
Provincial Emergency Program

Produced by:
Integrated Land Management Bureau

Filepath: n:\projects\PEP_tsunami_maps\Inundation zones\workingC_A.mxd
 Projection/Datum: BC Albers/NAD 83
 Date Created: Nov. 24, 2005
 Created by: Victoria Service Center, LL