









Port Alice Aggregate Inventory

- | | | |
|--|--|---|
|  Aggregate Pit - Active |  Municipality |  Waterbody |
|  Aggregate Pit - Private (2004) |  Highway |  Watercourse |
|  Alluvial deposits |  Elevation Contour (200m) | |



Aggregate data sources: British Columbia Geological Survey

