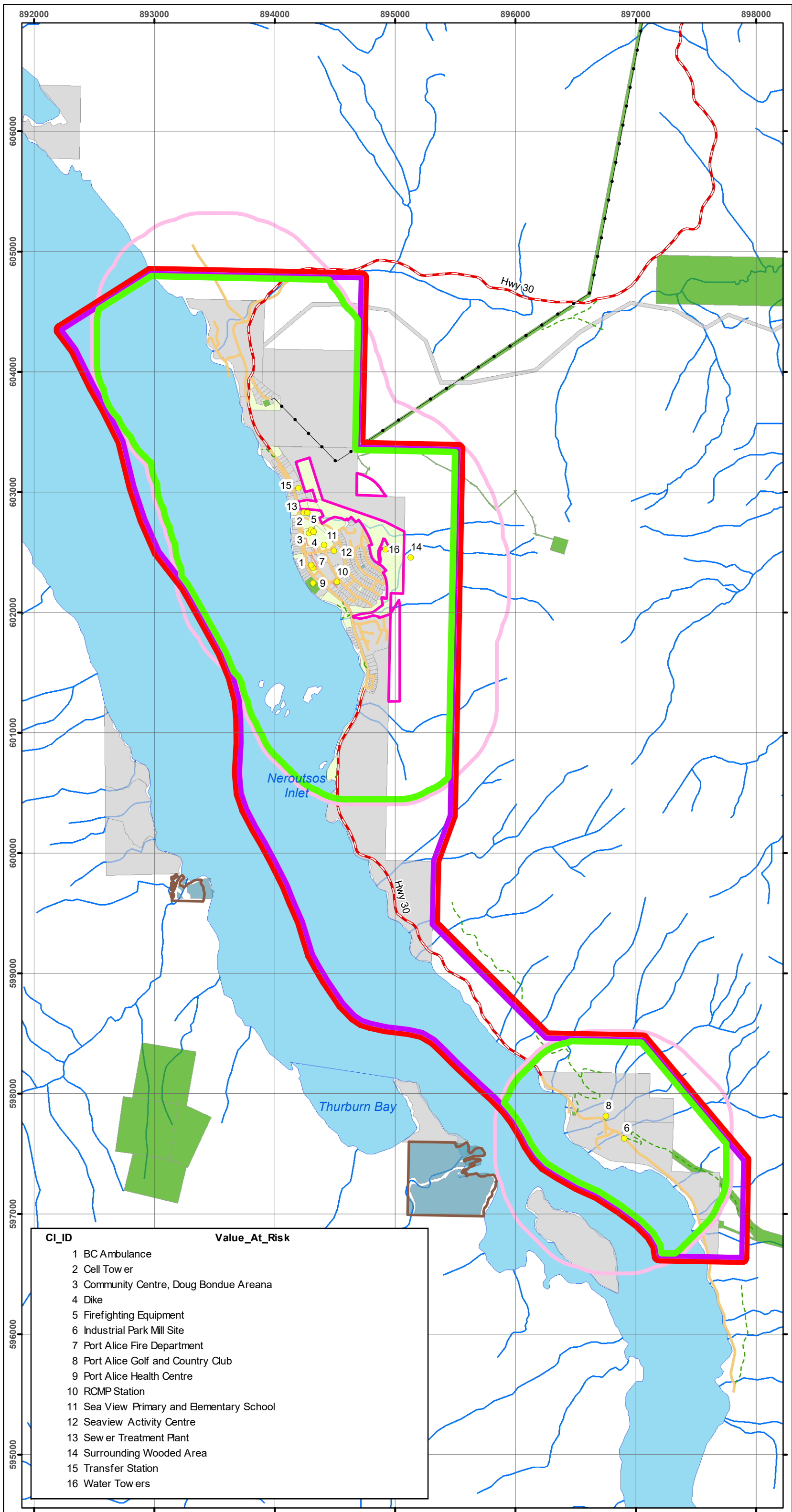
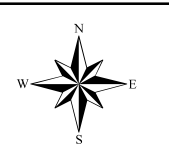



**Village of Port Alice
Community Wildfire
Resiliency Plan
CRI-590
Map 1: Area of Interest**

- Critical Infrastructure
 - Port Alice AOI
 - Fuel Treatment Units
 - Village Of Port Alice
 - Fuel Treatment Units
 - Fire Department Boundary
 - WUI ELIGIBLE BUFFER
 - Indian Reserves
 - Transmission Lines
 - Highway
 - Local Road
 - Recreation
 - Alleyway
 - Ocean
- ParcelMap BC Parcel Fabric**
- OWNER TYPE**
- Crown
 - Municipal
 - Federal
 - Private
 - FWA Streams



CI_ID	Value_At_Risk
1	BC Ambulance
2	Cell Tower
3	Community Centre, Doug Bondue Areana
4	Dike
5	Firefighting Equipment
6	Industrial Park Mill Site
7	Port Alice Fire Department
8	Port Alice Golf and Country Club
9	Port Alice Health Centre
10	RCMP Station
11	Sea View Primary and Elementary School
12	Seaview Activity Centre
13	Sewer Treatment Plant
14	Surrounding Wooded Area
15	Transfer Station
16	Water Towers



1:30,000

Projection: NAD83 BC Albers
GIS Contractor: Evan Ross, RFT, ADpGIS
Map Version Date: 2/27/2024



Document Path: G:\Projects\22-1644-20_Village of Port Alice CWRP\GeoData\PortAlice_CWRP_Map1_AOI_01132023.mxd