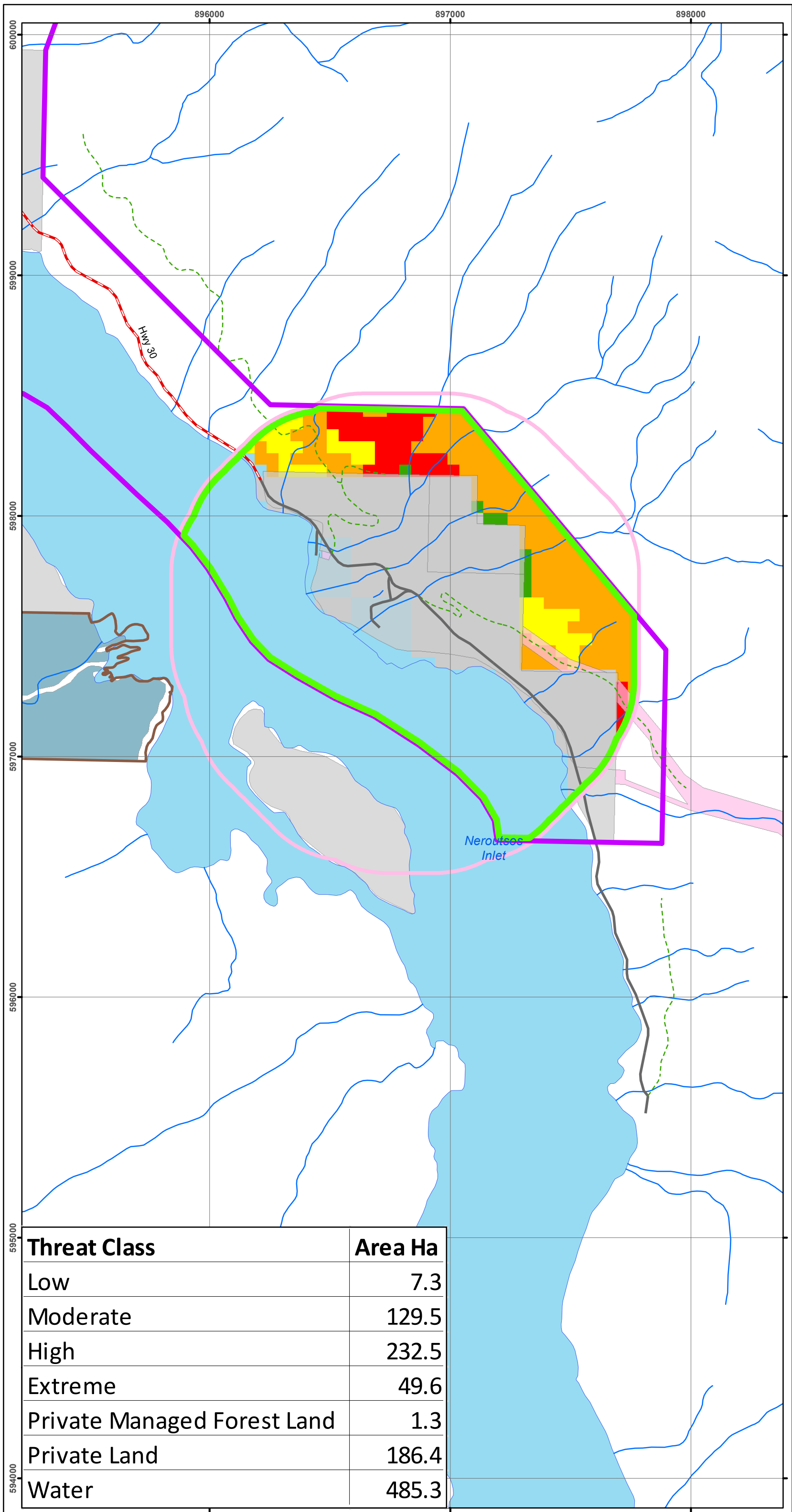
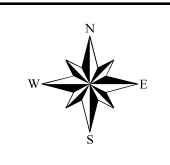
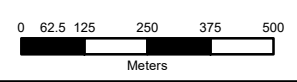


**Village of Port Alice
Community Wildfire
Resiliency Plan CRI-590
Map 2: Local Fire Risk
Map 1 of 2**

- SymbolID**
- Threat Assessment Plot
 - Port Alice AOI
 - Village Of Port Alice
 - WUI ELIGIBLE BUFFER
 - Transmission Lines
 - Highway
 - Local Road
 - Recreation
 - Alleyway
 - FWA Streams
 - Indian Reserves
 - Ocean
- ParcelMap BC Parcel Fabric
OWNER TYPE**
- Crown
 - Municipal
 - Federal
 - Private
- Local Wildfire Threat Class**
- Low
 - Moderate
 - High
 - Extreme
 - Private Land
 - Water



Threat Class	Area Ha
Low	7.3
Moderate	129.5
High	232.5
Extreme	49.6
Private Managed Forest Land	1.3
Private Land	186.4
Water	485.3



1:15,000

Projection: NAD83 BC Albers
GIS Contractor: Evan Ross, RFT, ADpGIS
Map Version Date: 2/27/2024



Document Path: G:\Projects\22-1644-20 Village of Port Alice CWRP\GeoData\PortAlice_CWRP_Map2_LFR_01132023.mxd