


























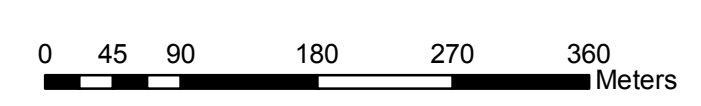
Village of Port Alice
 Official Community Plan
 Map No.4

Infrastructure & Community Services

Legend

-  Ambulance
-  Arena
-  Church
-  Community Center
-  Cemetery
-  Fire Hall
-  Health Center
-  Heli Pad
-  RCMP
-  School
-  Sewage Treatment Plant
-  Village Office
-  Water Tank
-  Public Works
-  Park
-  Green Space
-  Local Roads
-  Minor Collection Roads
-  Major Collection Roads
-  Municipal Boundary
-  Cadastral Boundary
-  Creeks
-  Gravel Roads
-  Paved Roads/Highway
-  Contours (20m)

Scale 1:5000



October 4, 2010

Mapping prepared by:
FORISITE

